
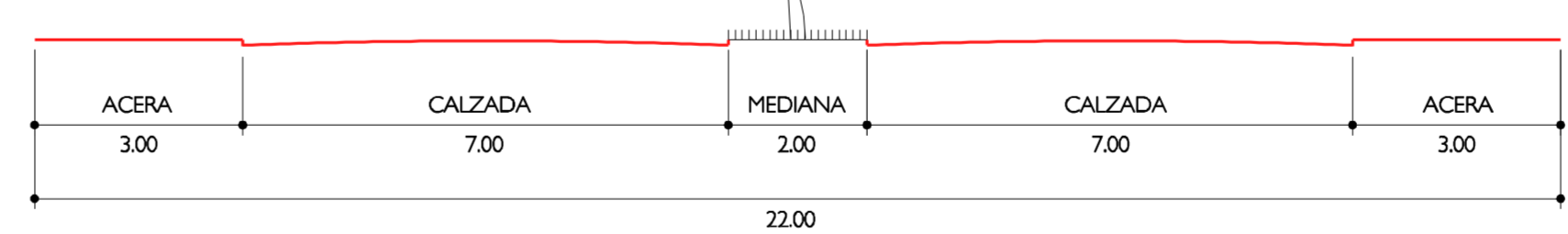



CALLES A, E, D, H, K  
ESCALA 1:100



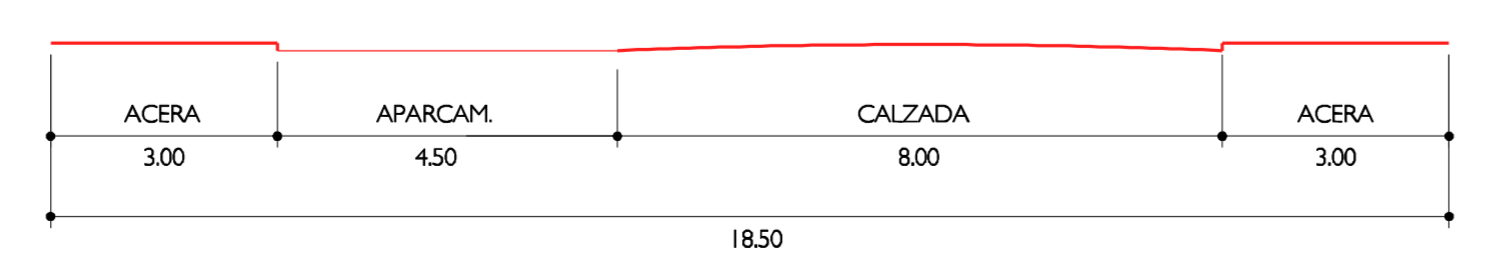
CALLES E, L  
ESCALA 1:100



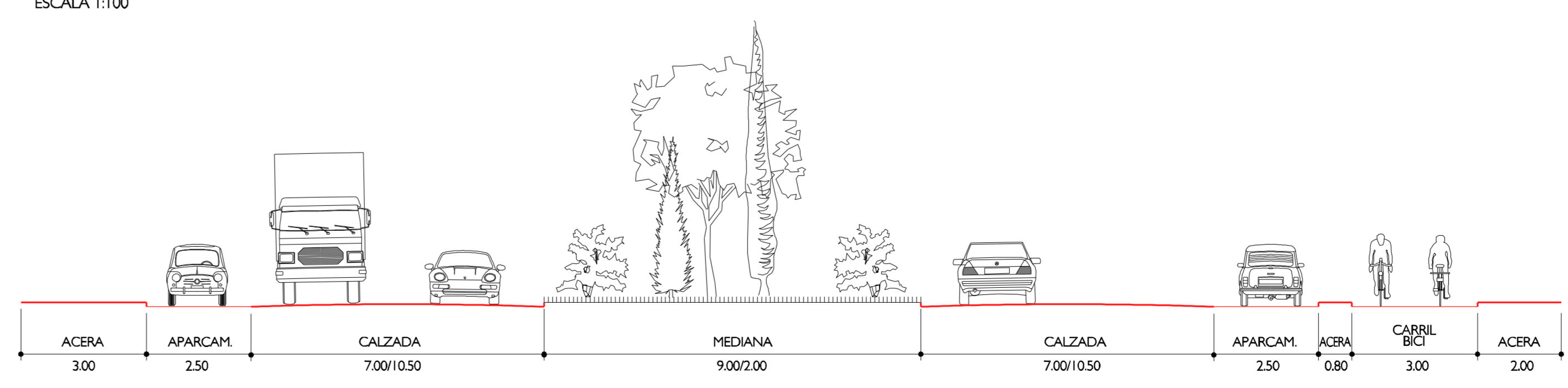
CALLES B, J  
ESCALA 1:100



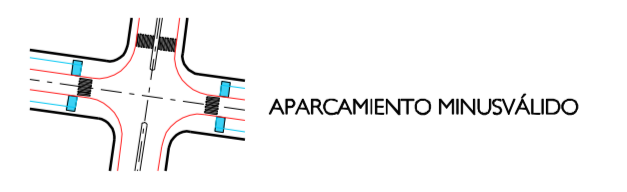
CALLES C, F, I, M  
ESCALA 1:100



CALLE G  
ESCALA 1:100



RONDA NORTE (2 carriles por sentido, ampliable a 3)  
ESCALA 1:100



ALINEACIONES

DELIMITACIÓN DE LA ACTUACIÓN

