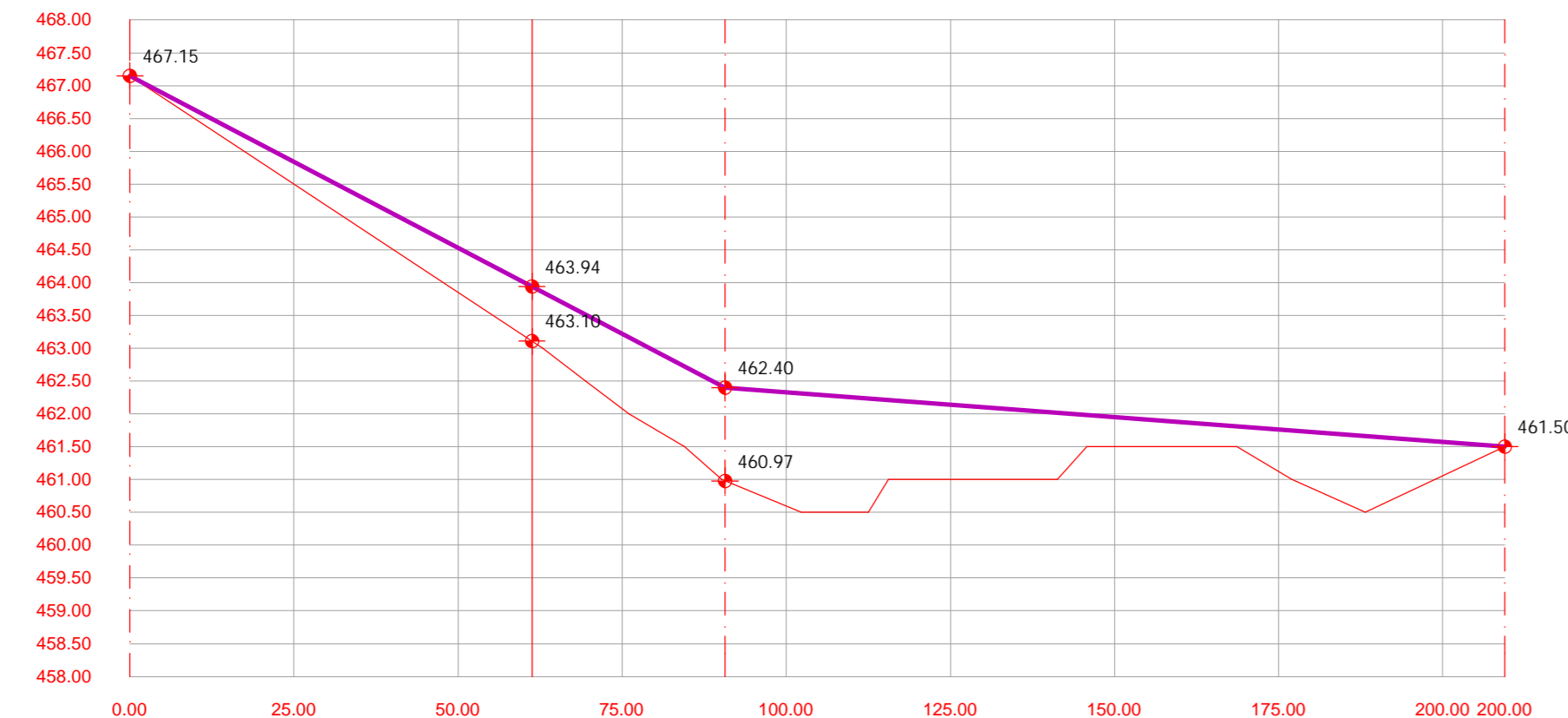


## Calle El Castaño



COTAS ROJAS	
COTA	rasante
	terreno
DISTANCIA	acumulada
	parcial
PERFIL	
PENDIENTE	

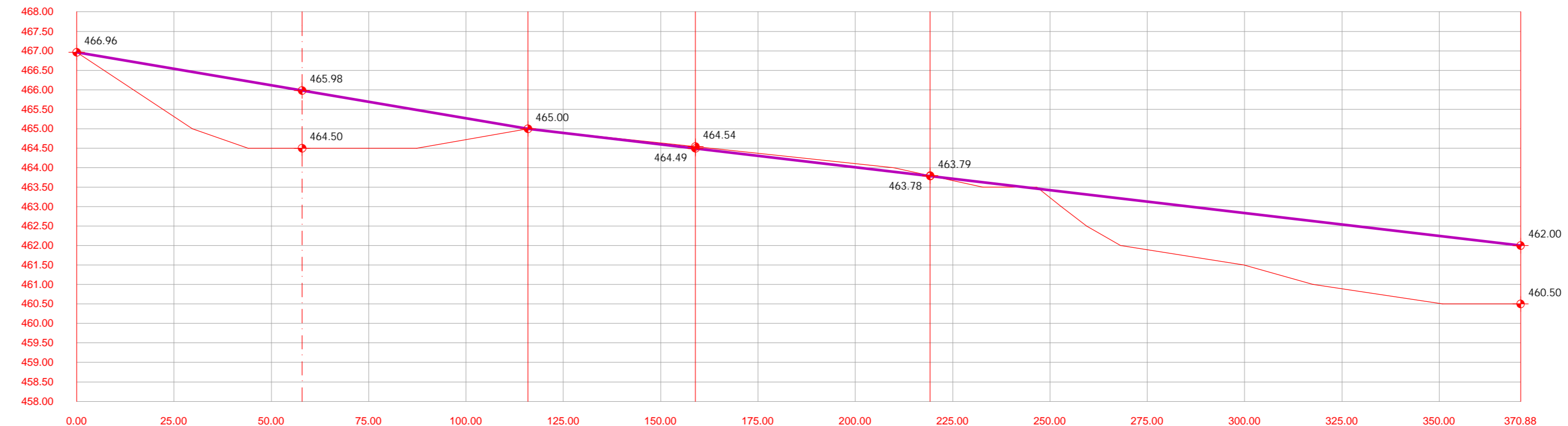
  

0E	0.00 + 0.00 + 467.15 + 0.00 +
1E	61.27 + 61.27 + 463.10 + 463.94 + +0.84 +
2E	29.40 + 90.67 + 460.97 + 462.40 + +1.43 +
3E	118.80 + 209.47 + 461.50 + 0.00 +
5C	

5.23%	
5.23%	
0.75%	

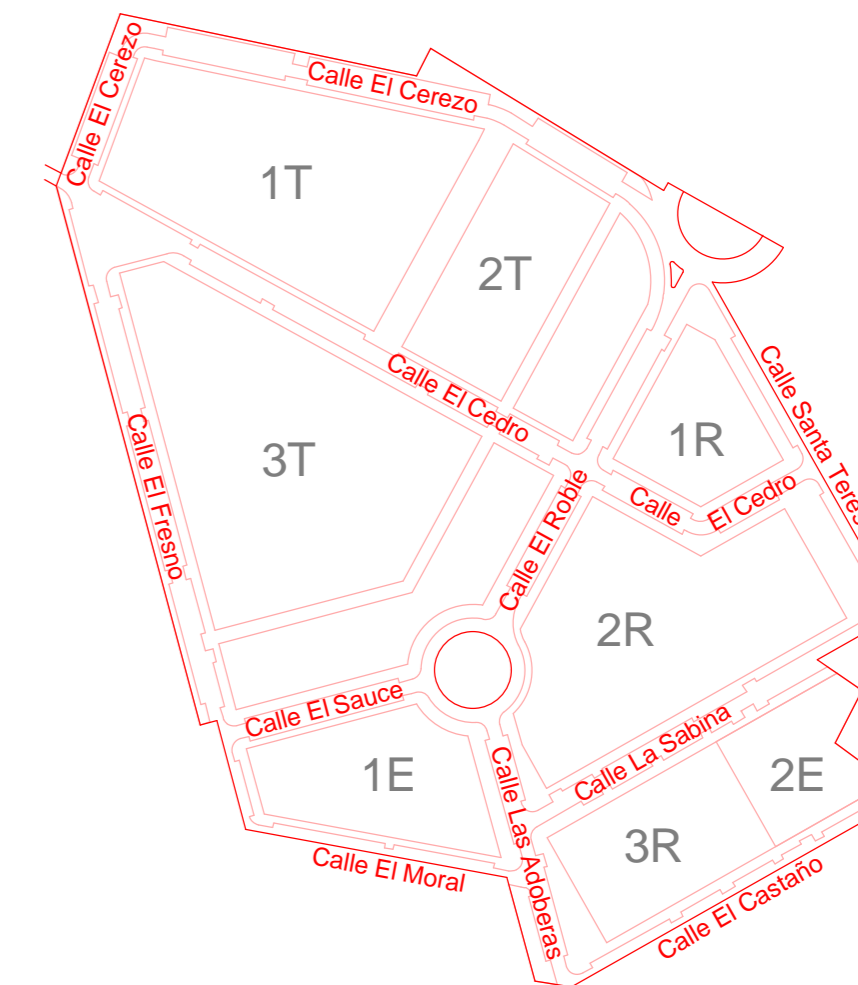
## Calle El Cedro



1F	0.00 + 0.00 + 466.96 + 0.00 +
2F	57.89 + 57.89 + 464.50 + 465.98 + +1.48 +
3F	58.04 + 115.93 + 465.00 + 0.00 +
4F	43.00 + 158.93 + 464.49 + -0.05 +
5F	60.31 + 219.24 + 463.79 + -0.01 +
6F	151.65 + 370.88 + 460.50 + 462.00 + +1.50 +
5A	

1.69%	
1.68%	
0.18%	
1.17%	
1.17%	



PLAN PARCIAL SUE-D (T/R) "Carretera Bilbao"

Carretera Bilbao  
ORDENACION.  
Red Viaria: (Perfiles 2).  
Promotor

Miranda de Ebro

Arquitectos

Jesus Zarate  
Cristina Zarate

zarate arquitectos s.l.p. estudio@zaratearquitectos.com c/ Juan Ramón Jiménez, 41 09200 Miranda de Ebro Tfno.947314400 Fax.947314688

X:1/1000  
Y:1/100

Noviembre 2010

0.04  
(2)

