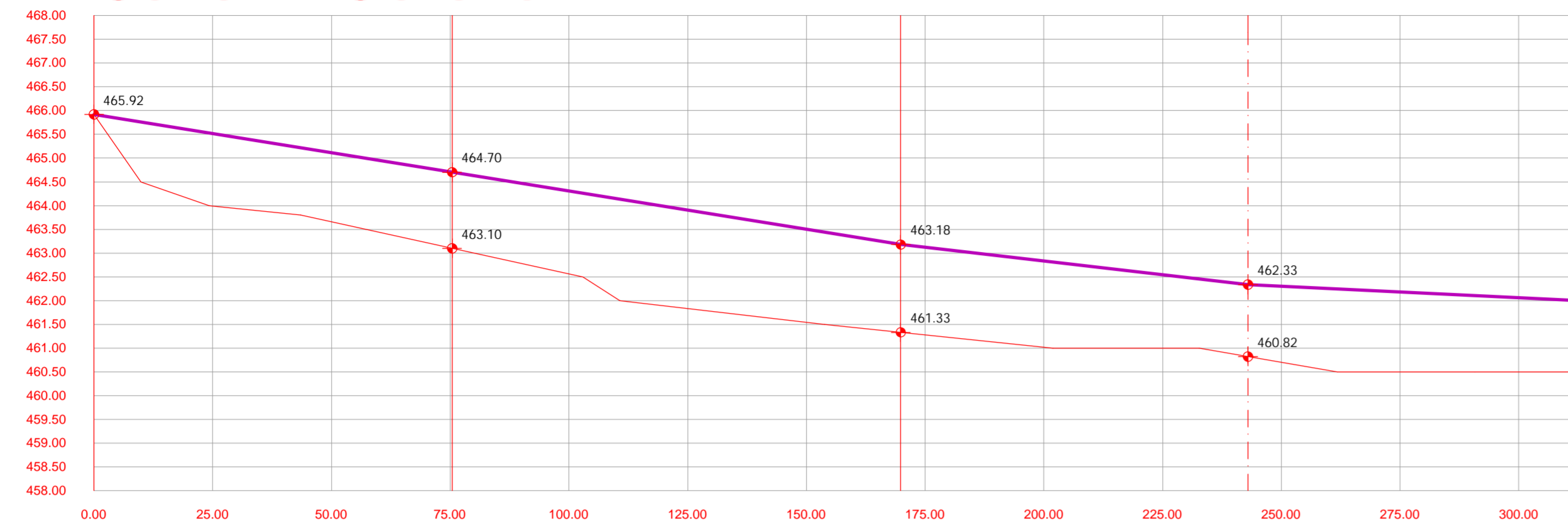


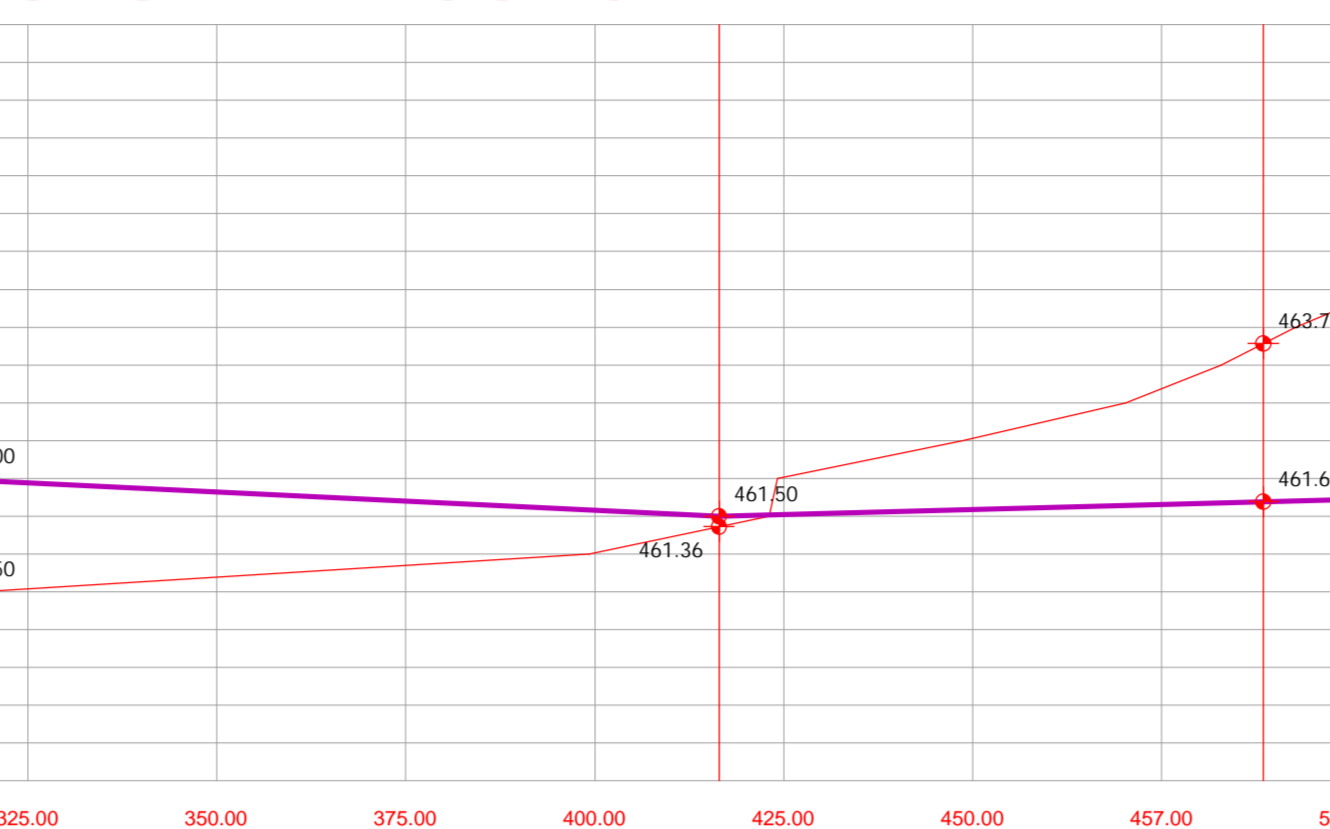
### Calle El Cerezo



COTAS ROJAS	
COTA	rasante
	terreno
DISTANCIA	acumulada
	parcial
PERFIL	
PENDIENTE	

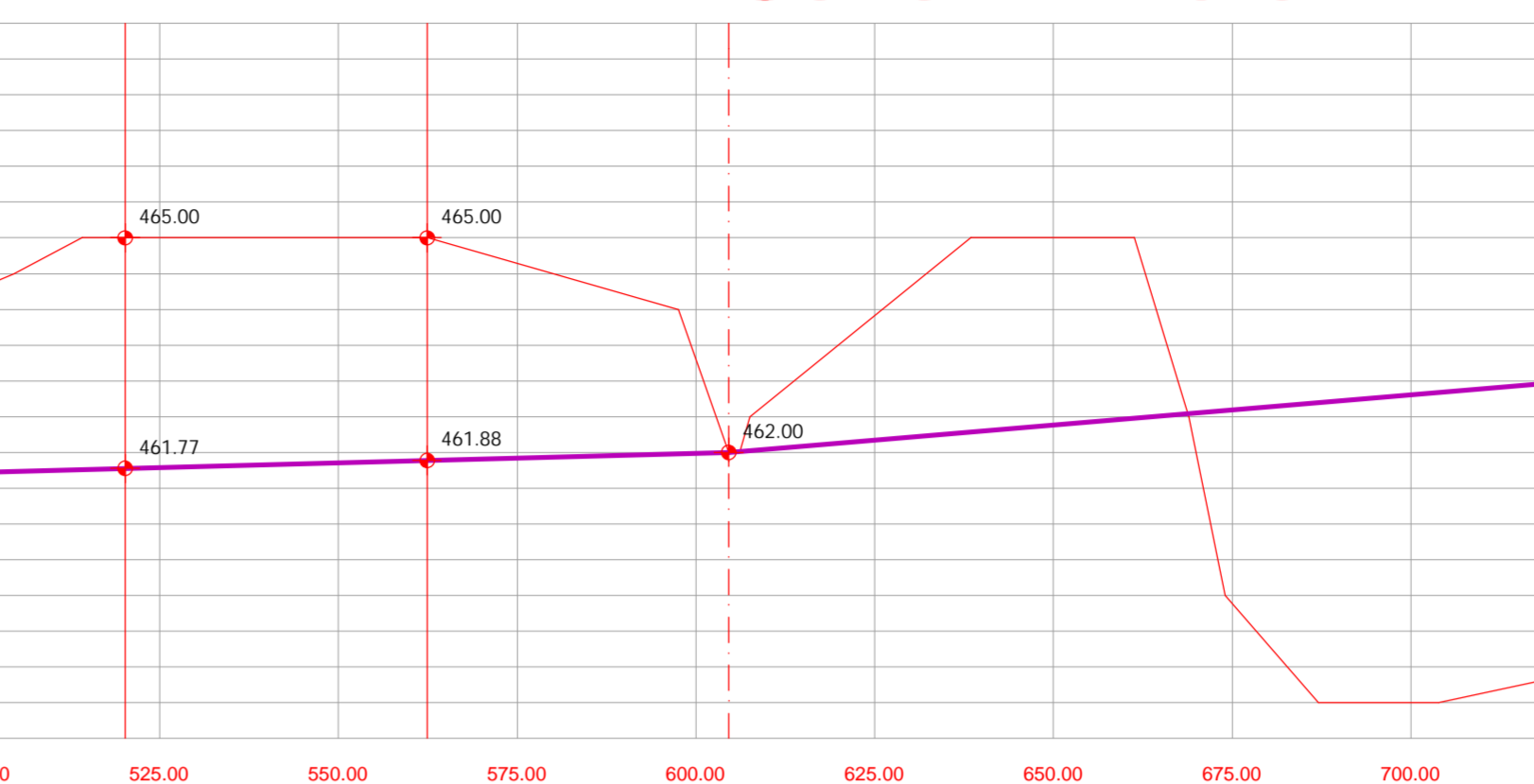
1A	0.00	+ 465.92	+ 40.00	+		
2A	75.41	+ 463.10	+ 484.70	+ 1.60	1.61%	
3A	94.45	+ 461.33	+ 463.18	+ 1.85	1.60%	
4A	73.12	+ 460.82	+ 462.33	+ 1.51	1.16%	
5A	69.93	+ 460.50	+ 462.00	+ 1.50	0.47%	
6A	103.52	+ 416.42	+ 461.36	+ 40.14	0.48%	
7A	72.00	+ 488.42	+ 463.78	+ 461.69	+ 2.09	0.26%
8A	31.74	+ 520.17	+ 465.00	+ 461.77	+ 3.23	0.25%
9A	42.24	+ 562.41	+ 465.00	+ 461.88	+ 3.12	0.26%
10A	42.17	+ 604.68	+ 462.00	+ 462.00	+ 0.00	0.28%
11A	130.27	+ 734.85	+ 461.14	+ 463.10	+ 1.96	0.84%
4C						

### Calle El Fresno



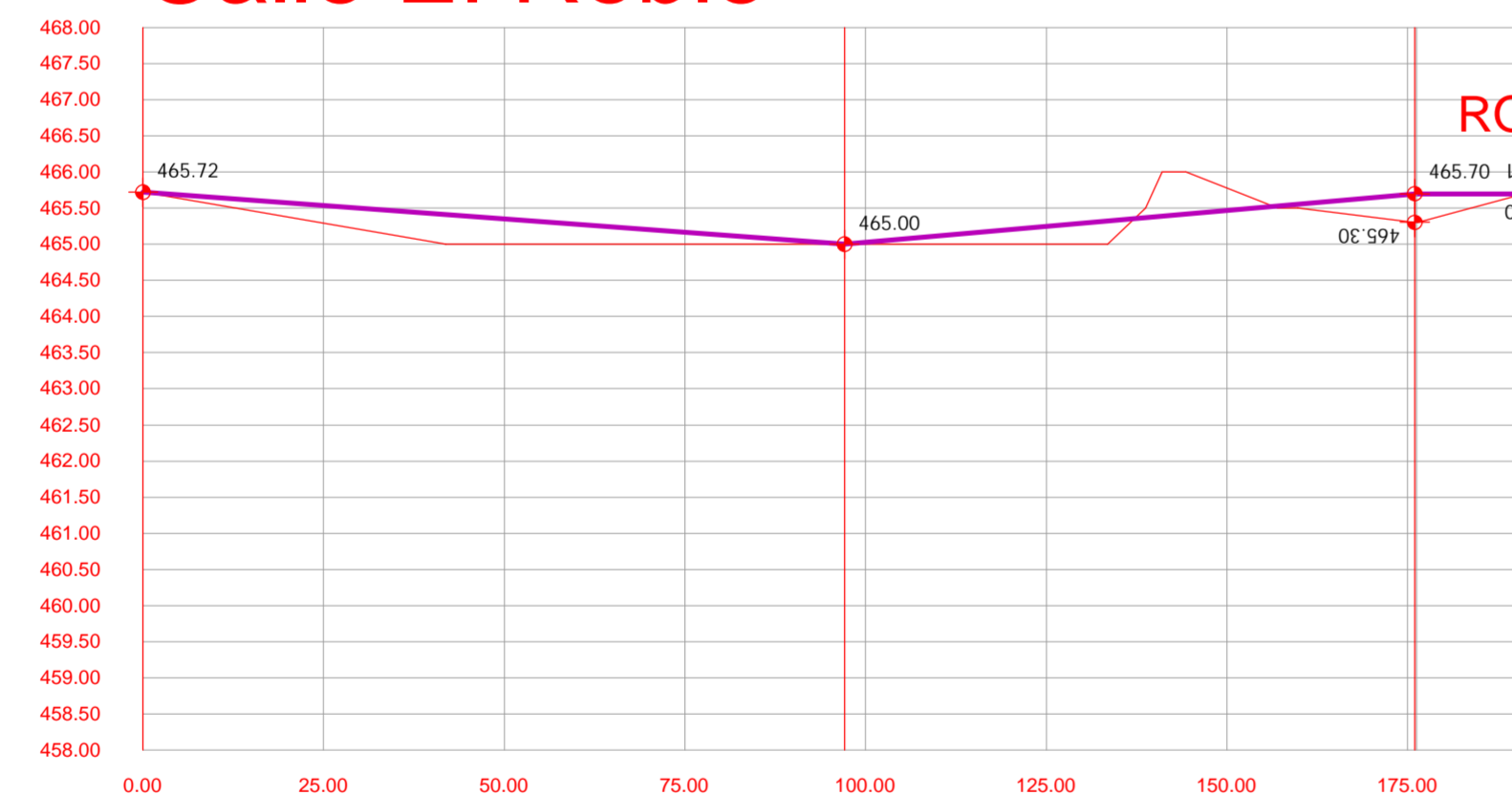
1C	0.00	+ 465.81	+ 465.70	+ 0.11	+	
2C	23.00	+ 465.87	+ 465.70	+ 0.17	+	
3C	49.57	+ 463.98	+ 463.98	+ 1.52	3.46%	
4C	25.18	+ 461.14	+ 463.10	+ 1.96	3.49%	
5C	46.27	+ 144.02	+ 461.50	+ 461.50	+ 0.00	3.45%

### Calle El Moral



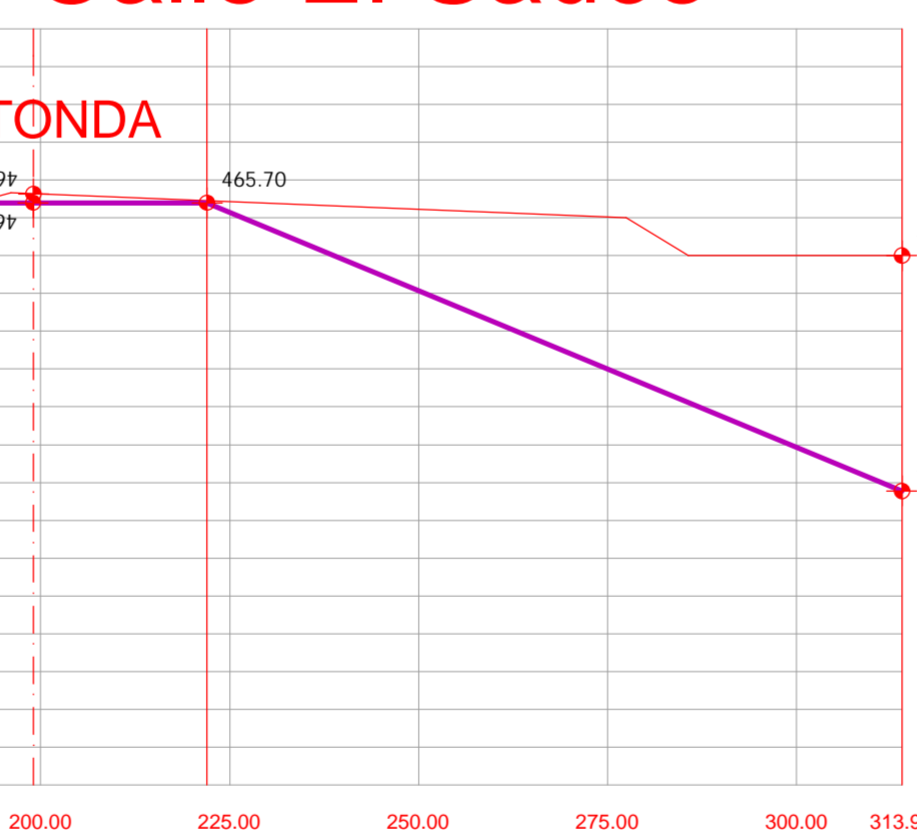
1D	0.00	+ 467.06	+ 467.06	+ 0.00	+
2D	192.00	+ 465.50	+ 463.98	+ 1.52	1.60%
3C					

### Calle El Roble



1B	0.00	+ 465.72	+ 465.72	+ 0.00	+
2B	97.09	+ 465.00	+ 465.00	+ 0.00	+
3B	76.91	+ 465.30	+ 465.30	+ 0.40	0.88%
4B	23.00	+ 465.81	+ 465.70	+ 0.11	0.00%
5B	25.00	+ 465.70	+ 465.70	+ 0.00	0.00%
6B	91.91	+ 313.91	+ 461.88	+ 3.12	4.15%

### Calle El Sauce



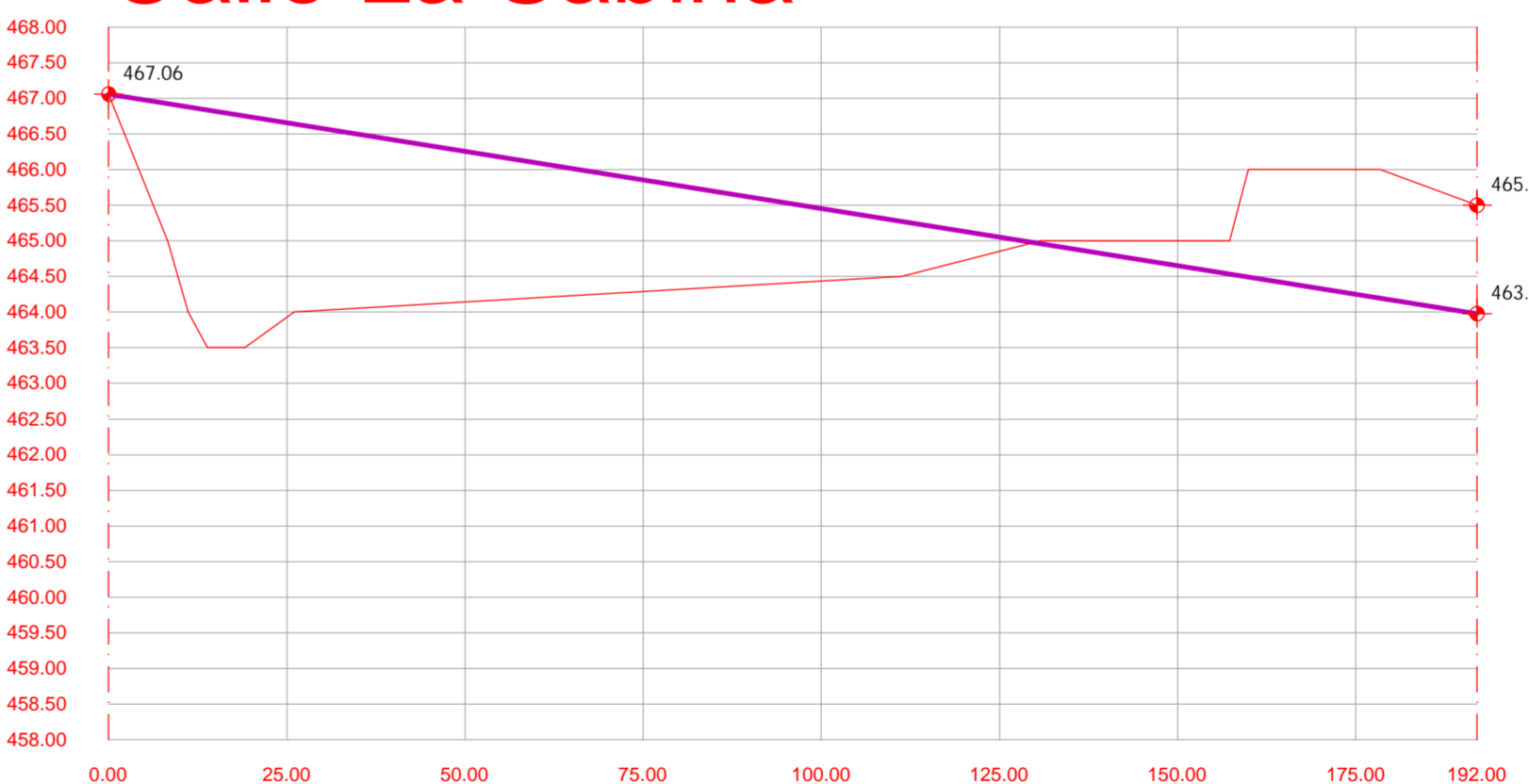
1C	0.00	+ 465.81	+ 465.70	+ 0.11	+	
2C	23.00	+ 465.87	+ 465.70	+ 0.17	+	
3C	49.57	+ 463.98	+ 463.98	+ 1.52	3.46%	
4C	25.18	+ 461.14	+ 463.10	+ 1.96	3.49%	
5C	46.27	+ 144.02	+ 461.50	+ 461.50	+ 0.00	3.45%

### Calle Las Adoberas



1C	0.00	+ 465.81	+ 465.70	+ 0.11	+	
2C	23.00	+ 465.87	+ 465.70	+ 0.17	+	
3C	49.57	+ 463.98	+ 463.98	+ 1.52	3.46%	
4C	25.18	+ 461.14	+ 463.10	+ 1.96	3.49%	
5C	46.27	+ 144.02	+ 461.50	+ 461.50	+ 0.00	3.45%

### Calle La Sabina



1D	0.00	+ 467.06	+ 467.06	+ 0.00	+
2D	192.00	+ 465.50	+ 463.98	+ 1.52	1.60%
3C					

